

ORDINANCE NO. 320

AN ORDINANCE OF THE CITY OF PORT ST. JOE, FLORIDA, RELATING TO AND AMENDING THE ZONING CODE; AMENDING THE CITY OF PORT ST. JOE ZONING MAP; DESIGNATING AND ESTABLISHING THE PORT ST. JOE MARINA PLANNED UNIT DEVELOPMENT ZONING DISTRICT; ADOPTING CERTAIN REGULATORY REQUIREMENTS FOR THE PORT ST. JOE MARINA PLANNED UNIT DEVELOPMENT ZONING DISTRICT TO SUPERSEDE REQUIREMENTS IN THE CITY OF PORT ST. JOE ZONING CODE; PROVIDING FOR REPEAL OF ANY CONFLICTING ORDINANCES; PROVIDING FOR SEVERABILITY; AND PROVIDING AND EFFECTIVE DATE.

WHEREAS, The City of Port St. Joe (“City”) has deemed it appropriate to establish a planned unit development for a mixed-use community (“Port St. Joe Marina Planned Unit Development Zoning District”) to be located on a parcel of land which is legally described in Exhibit “A”, attached and incorporated herein (“Property”); and

WHEREAS, The Port St. Joe Marina Planned Unit Development Zoning District is intended to consist of a mix of uses, including residential, marina and commercial, all of which are located in the downtown area; and

WHEREAS, Port St. Joe Marina Planned Unit Development Zoning District is designed to provide connectivity with surrounding uses and the Port St. Joe downtown area; and

WHEREAS, Port St. Joe Marina Planned Unit Development Zoning District will be served by City water and sewer facilities; and

WHEREAS, Port St. Joe Marina Planned Unit Development Zoning District will comply with the all applicable stormwater management requirements for the Property; and

WHEREAS, The City of Port St. Joe Comprehensive Plan (Future Land Use Policy 1.3.3), allows the development of mixed-use projects.

NOW THEREFORE BE IT ORDAINED BY THE BOARD OF CITY COMMISSIONERS OF THE CITY OF PORT ST. JOE, FLORIDA:

SECTION 1. NAME

This Ordinance shall be known as the implementing ordinance for the Port St. Joe Marina Planned Unit Development Zoning District.

SECTION 2. CONSISTENCY WITH CITY OF PORT ST. JOE COMPREHENSIVE PLAN

The Board of City Commissioners hereby finds and determines that the Port St. Joe Marina Planned Unit Development Zoning District is consistent with the goals, objectives and policies of the City of Port St. Joe Comprehensive Plan, including but not limited to Future Land Use Element Policy 1.3.3 (“Mixed use developments will be allowed in the form of P.U.D.’s”), Objective 1.4 (The City will discourage urban sprawl and encourage redevelopment and renewal of blighted areas....”) and its supporting Policy 1.4.1 (“Emphasis will be placed by the City in activities which will assist in revitalizing the downtown area”) and others, which encourage and promote mixed use projects, including planned unit developments, redevelopment of blighted areas and development in downtown Port St. Joe.

SECTION 3. APPROVAL

The establishment of the Port St. Joe Marina Planned Development Zoning District on the lands legally described in Exhibit “A”, which is attached hereto and incorporated herein by this reference, is hereby approved subject to the conditions in this Ordinance.

SECTION 4. PERMITTED USES

The following uses shall be principal permitted uses within all areas of the Port St. Joe Marina Planned Unit Development Zoning District:

- A. Residential. Provides for single family and multi-family residential units. Density shall not exceed seven (7) units per gross acre of the Port St. Joe Marina Planned Unit Development Zoning District.
- B. Marina. Provides for marina uses including wet slips, dry slips, boat storage, fuel storage, pumping facilities and accessory and ancillary marina facilities. Density is limited to a total of 199 boat slips (wet and dry).
- C. Commercial. Provides for commercial use, including but not limited to, restaurant and ship store use and accessory and ancillary commercial facilities.
- D. Active Recreation. Active recreation means recreational lands and improvements that are facility oriented which may require equipment and take place at prescribed places, sites or fields.
- E. Passive Recreation. Passive recreation means recreational lands and improvements that are natural resource oriented. Passive recreational facilities include, but are not limited to hiking, nature and bike trails, storm water management facilities, docks, piers, viewing platforms, boardwalks, picnic areas and bird watching.
- F. Open Space. Open space means lands, not individually owned or dedicated for public use, which are designed and intended for the common use or enjoyment of the residents and their guests of the Port St. Joe Marina Planned Unit

Development Zoning District and may include such complementary structures and improvements as are necessary and appropriate.

- B. The following shall be accessory permitted uses within all areas of the Port St. Joe Marina Planned Unit Development Zoning District: Uses of land customarily incidental and subordinate to one of the permitted principal uses, including but not limited to a sales center, parking facilities and other uses or facilities associated with the support of the permitted principal uses.

SECTION 5. DEVELOPMENT STANDARDS

A. All permanent residential , commercial and non-residential uses shall be served by central potable water facilities and central wastewater facilities, as provided by the City.

B. All development within the Port St. Joe Marina Planned Unit Development Zoning District shall be in compliance with all applicable land development regulations of the City of Port St. Joe and Articles 1, 2 and 3 of the Gulf County Subdivision Ordinance, except as otherwise contained in this Ordinance. The City will conduct reviews of all preliminary and final plats.

C. The minimum setbacks for single family residential units shall be 10 feet from road rights of way and 5 feet from other property lines. There shall be no minimum setbacks for multi family residential units. Minimum set backs for single family and multi family residential unit garage structures shall be 5 feet from road rights of way, alley or property lines. Rear setbacks for any structure may be reduced to 0 feet to protect natural features on the property if the lot adjoins a natural area included as common open space or natural area. Balconies, overhangs, steps, stairs, eaves and bays will be allowed in the setbacks. All setbacks, common open space, balconies, overhangs, steps, stairs, eaves, bays, garage collection areas, loading zones, and all other designed areas will be shown on the plat and site plan.

D. There shall be a minimum lot size of 2,500 square fee for single family residential units and no minimum lot size for multi-family residential units. There shall be no minimum block size, width, depth, frontage or other dimensional requirements. Flag lots are permitted.

E. Maximum impervious coverage for single family residential units shall be 65% and for multi-family residential units shall be 90%. Within the Commerical and Marina use category, there shall be no maximum impervious coverage.

F. Internal traffic circulation shall be designed to promote pedestrian and bicycle opportunities for residents and guests by providing a functional and integrated system of pedestrian and bicycle paths. The paths can be of an impervious or pervious surface material.

G. The storm water management system will be designed to comply with the standards of Chapter 62-25, F.A.C. and all other applicable regulations.

H. Streets may be privately owned and maintained and shall be built in accordance with standards and specifications as reasonably approved by the City. Roadway base and asphalt thickness shall be designed by a registered professional engineer taking into consideration recommendations by a geotechnical engineer for site-specific design parameters. All streets shall be inspected and certified by a registered professional engineer. Before the City will accept and maintain any streets within the Port St. Joe Planned Unit Development Zoning District, they must be constructed in accordance with the City standards applicable throughout the City at the time of acceptance. The City will maintain all currently platted and built city streets in the PUD area. Additionally, the City will maintain the road to be constructed in the park area adjacent to the lowdocks.

I. Signs visible from a public road, which are not otherwise subject to stricter standards imposed on the property, shall be consistent with applicable City law.

J. The Port St. Joe Marina Planned Unit Development Zoning District shall comply with applicable City regulations regarding on-site and off-site parking, except that deviations to the City parking regulations may be granted by the City if it is established by a parking study certified by a traffic consultant that use of different standards would be acceptable, especially in the case of the use of shared spaces for adjacent uses.

K. All construction shall meet the standards in the Florida Building Code, latest edition.

L. Section 5.04 of the City of Port St. Joe Land Development Regulation Code ("Code"), as well as any other provisions with respect to buffer zones shall not apply to any portion of the Port St. Joe Marina Planned Unit Development Zoning District.

SECTION 6. DEVELOPMENT PLAN/PLAT PHASING

The Port St. Joe Marina Planned Unit Development Zoning District may be developed through a series of individual projects, with the submission of development plans and preliminary plats per project. All development plans will be reviewed as a Level 2 Major Development as such term is defined in the Code. The City will review preliminary plats as part of the development review process. The development plan, preliminary plat and appropriate application fees for each phase of development shall be initially submitted to the City for review. Applicants may obtain simultaneous approval of the preliminary plat, development order and development permit approval with respect to each phase of development.

SECTION 7. CREATION OF ZONING DISTRICT

The purpose of this Ordinance is to create the text of the Port St. Joe Marina Planned Unit Development Zoning District. The precise location of the permitted uses will be set forth in the application for development plan and preliminary plat approval. This Ordinance is not intended as a unified plan of development. The Port St. Joe Marina Planned Unit Development Zoning District may be developed by separate parties. The specific nature

of the Port St. Joe Marina Planned Unit Development Zoning District's development will be a function of the development plans and preliminary plats submitted for approval.

SECTION 8. AMENDMENTS TO THE TEXT OF THE PORT ST. JOE MARINA PLANNED UNIT DEVELOPMENT ZONING DISTRICT PUD

A. Requests for an amendment to the Ordinance shall be made to the City Manager, and must be accompanied by, or supplemented by, such documents as may be reasonably required by the City Manager to clearly depict the impacts of the proposed amendment, if any. Upon review of the amendment request, the City Manager shall determine if the request is a Major Amendment or a Minor Amendment. An amendment shall be deemed a Major Amendment if the amendment purports to (i) change the number of housing units by more than 10%, (ii) change the amount of retail or office square footage by more than 20%, (iii) add land uses not contemplated by the Port St. Joe Marina Planned Unit Development Zoning District, or (iv) substantially decrease Open Space.

B. If the request is determined to be a Major Amendment, the City Manager shall refer the request to the Board of City Commissioners for review and consideration. The Board of City Commissioners shall approve, approve with conditions, or deny the request within 60 days from submittal of a complete application. If the Board of City Commissioners requests additional information in writing, the time for final action on the application shall be tolled until the information is supplied or the Applicant in writing declines to provide the additional information. Once the Applicant supplies the additional information requested by the Board of City Commissioners, or declines in writing to supply the additional information, the Board of City Commissioners shall approve, approve with conditions or deny the request within the balance of the time remaining before time was tolled. The decision of the Board of City Commissioners shall be based on consistency with the City of Port St. Joe Comprehensive Plan and the Code.

C. If the request is determined to be Minor Amendment, the City Manager shall approve, approve with conditions, deny the request or request additional information within 45 days from submittal of a complete application. The City Manager shall notify the Applicant in writing within the specified 45 days. If the City Manager requests additional information in writing, the time for final action on the application shall be tolled until the information is supplied or the Applicant in writing declines to provide the additional information. Once the Applicant supplies the additional information requested by the City Manager, or declines in writing to supply the additional information, the City Manager shall approve, approve with conditions or deny the request within the balance of the time remaining before time was tolled. The decision of the City Manager shall be based on consistency with the City of Port St. Joe Comprehensive Plan and the Code.

SECTION 9. ENFORCEMENT

The City may enforce this Ordinance as authorized by law.

SECTION 10. OTHER ORDINANCES

Except as specifically modified or changed in this Ordinance, all provisions of the Code shall apply in the same manner as throughout the City.

SECTION 11. ZONING MAP

Upon this Ordinance becoming effective, the City of Port St. Joe Zoning Map shall be amended to show the property described on attached Exhibit "A" as the Port St. Joe Marina Planned Unit Development Zoning District. The City is hereby directed to revise the City of Port St. Joe Zoning Map to reflect this designation.

SECTION 12. SEVERABILITY


The provisions of the Ordinance are hereby declared to be severable. If any provision of this Ordinance, or the application thereof, to any person or circumstance is held to be invalid, such invalidity shall not affect other provisions or applications of this Ordinance that can be given effect without the invalid provision or application.

SECTION 13. EFFECTIVE DATE


This Ordinance shall become effective as provided by law.

This Ordinance was adopted in open regular meeting after its second reading this 6th day of July, 2005, after due notice in accordance with Florida Law.

**BOARD OF CITY COMMISSIONERS
PORT ST. JOE, FLORIDA**


Frank Pate, Jr., Mayor-

ATTEST:



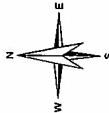
Pauline W. Pendarvis, City Clerk

Commissioners voting for: Pate, Reeves, Roberts, Horton
Commissioners voting against: None
Commissioners absent: Crews


Port St. Joe
Marina PUD

Gulf County, Florida

Exhibit A



LEGEND

 Marina PUD Boundary

FDOT Imagery - 2007

 Feet
0 100 200 300

DISCLAIMER

© 2009 The St. Joe Company, "JOE," and the "Taking Flight" design are service marks of The St. Joe Company. The information shown, attached or contained herein, is provided for informational purposes only and is not intended to constitute an offer to sell real property in any jurisdiction where prior registration is required. Access to the information shown is provided on an "as is" basis with no representation, warranty or guarantee as to any particular use or development allowed on any particular property. All properties are subject to federal, state and local governmental rules and regulations governing land use, permitting, building and zoning requirements and applicable restrictions. Photography shown may be subject to change without notice. The information is transmitted to any other party except as agreed to by The St. Joe Company. Void where prohibited by law. Equal Opportunity.



St. Joe GIS - Fort St. Joe 11/03/09

I:\Projects\County\Guil\PSJ_Marina\MXD
PSJ_Marina_PUD_ExhibitA_110309.mxd



St. Joseph Bay

QPE P.S