

September 5, 2023
Budget Workshop Meeting
11:00
Regular Meeting
12:00 Noon



City of Port St. Joe

Rex Buzzett, Mayor-Commissioner
Eric Langston, Commissioner, Group I
Steve Kerigan, Commissioner, Group II
Brett Lowry, Commissioner, Group III
Scott Hoffman, Commissioner, Group IV

[All persons are invited to attend these meetings. Any person who decides to appeal any decision made by the Commission with respect to any matter considered at said meeting will need a record of the proceedings, and for such purpose may need to ensure that a verbatim record of the proceedings is made, which record includes the testimony and evidence upon which the appeal is to be based. The Board of City Commission of the City of Port St. Joe, Florida will not provide a verbatim record of this meeting.]

BOARD OF CITY COMMISSION

Regular Public Meeting
12:00 Noon
Tuesday September 5, 2023

Call to Order

Consent Agenda

Minutes

- Workshop Meeting 8/15/23 Pages 1
- Regular Meeting 8/15/23 Pages 2-5
- Workshop Meeting 8/24/23 Pages 6-7
- Emergency Meeting 8/28/23 Page 8

City

Engineer

- Beacon Hill Sewer
- Downtown Water Line Replacement Phase I
 - Request to Utilize City Funds for \$182,000 Shortfall
- Approval of SRF Funding Application for Phase II Page 9
 - \$2,161,794, \$655,456 Grant/\$1,506,338 Loan
- Approval of SRF Funding Application for Lead/Copper Evaluation
 - \$202,000, \$98,000 Grant/\$102,000 Loan

City Attorney

- Demolition Update- 903 16th Street & 1310 Long Ave.
- Resolution 2023-07, FDOT Beautification Grant Application Page 10

Old Business

- City Projects Page 11
- Brownsfield Resolution Request- Pioneer Bay CDC Pages 12-22
- Utility User Fees- Update

New Business

- Salt Air Farmers Market Relocation 11/4/23 Page 23
- Second Street Roadside Parking- Discussion
- 10th Street Park Repairs- Comm. Hoffman

Public Works

- Update

Surface Water Plant

- **RFP 2023-13 LFS, MGCS, SH- Request to Award**

Pages 24-27

Wastewater Plant

- **RFP 2023-10 Well Abandonment- Request to Award**

Pages 28

Finance Director

- **FEMA- Update**
- **Grants Reimbursement- Update**

Code Enforcement

- **Update**

Police Department

- **Request to Surplus 2012 F150**

Page 29

City Clerk

- **Grants**
- **Planning Board Membership Applications**

Pages 30-31

Page 32

Citizens to be Heard

Discussion Items by Commissioners

Motion to Adjourn

MINUTES OF THE FY 2023 - 2024 BUDGET WORKSHOP FOR THE BOARD OF CITY COMMISSIONERS FOR THE CITY OF PORT ST. JOE FLORIDA, HELD AT 2775 GARRISON AVENUE, August 15, 2023, AT 11 A.M.

The following were present: Mayor Buzzett, Commissioners Hoffman and Kerigan. City Manager Jim Anderson, City Clerk Charlotte Pierce, Financial Director Mike Lacour, Police Chief Jake Richards, Public Works Director John Grantland, Surface Water Treatment Plant Superintendent Larry McClamma, Wastewater Treatment Plant Superintendent Kevin Pettis, and Joe Harris Chief Operator, were also present. Commissioners Langston and Lowry were absent.

The purpose of the Workshop was to review the FY 2023 – 2024 Budget.

Insurance

Dwight Van Lierop updated the Commission on insurance.

Health Insurance: This is the second consecutive year that there has not been an increase in premium for health insurance. Mr. Van Lierop’s recommendation is to look at options and the market next year.

Property and Casualty: There is just under a 20% increase in this insurance.

Dental: Nothing has been received on this.

2023 – 2024 Budget

The Budget for the Wastewater Plant was reviewed. Major concerns are for an additional zone at the spray fields, Sand Filters, Surface Agitation, and a Forklift. Mr. Lacour will review the Budget and look for funds to assist with the purchase of these items.

Citizens to be Heard

No one wished to address the Commission.

Discussion Items by Commissioners

Neither Mayor Buzzett nor the Commissioners had anything else to discuss.

Motion to Adjourn

The next Budget Workshop will be held in the City Commission Meeting Room at Ward Ridge on Thursday, August 24, 2023, at 9:00 A.M.

Mayor Buzzett adjourned the meeting at 11:55 A.M.

Approved this ____ day of _____ 2023.

Rex Buzzett, Mayor

Date

Charlotte M. Pierce, City Clerk

Date

**MINUTES OF THE REGULAR MEETING OF THE BOARD OF CITY
COMMISSIONERS FOR THE CITY OF PORT ST. JOE, FLORIDA, HELD AT
2775 GARRISON AVENUE, August 15, 2023, at Noon.**

The following were present: Mayor Buzzett, Commissioners Hoffman and Kerigan. City Manager Jim Anderson, City Clerk Charlotte Pierce, and City Attorney Clinton McCahill were also present. Commissioners Langston and Lowry were absent.

CONSENT AGENDA

Minutes

A Motion was made by Commissioner Hoffman, second by Commissioner Kerigan, to approve the Minutes of the Special Meeting on July 20, 2023, the Regular Meeting of August 1, 2023, and the Workshop Meeting held August 8, 2023. All in favor; Motion carried 3-0.

City Engineer – Josh Baxley

Beacon Hill Sewer

The following items have been completed. The Wet Well has been set, plumbing is completed except for suction piping, the electrical conduit has been laid to the power pole, tie-ins and pressure testing has been completed.

The following items are remaining. Mixer installation, waiting on the mixer mast and hang suction piping. Pumps are on site and need to be placed on rails and the station needs to be wired. The fencing, driveway, and other top side work need to be completed.

Duke Energy has yet to drop the power, and this could be a potential hold up.

A Pre-construction meeting is scheduled with North Florida on August 23, 2023, for the low pressure.

Downtown Water Line Replacement Phase I

We are waiting for confirmation from SRF on the possibility of a 30% grant.

Madison Street Paving

The bid date for this project is September 8, 2023.

City Attorney

Demolition Update 903 16th Street and 1310 Long Avenue

Contractors were on site, Duke Energy had not removed the power and after waiting indefinitely for them, the contractor pulled his equipment.

Ordinance 602 – Parking; Second Reading and Adoption

A Motion was made by Commissioner Kerigan, second by Commissioner Hoffman, to have the Second Reading and Adoption of Ordinance 602. All in favor; Motion carried 3-0 and Mr. McCahill read Ordinance 602.

Old Business

City Projects

The Commissioners did not have any questions. Commissioner Hoffman requested that the approval date be added to a project when it is added to the list. Mayor Buzzett reminded Commissioners that previous solar farms had been mentioned for the Surface Water and Wastewater Treatment Plants and that it might be time to reconsider them.

New Business

Cabell Drive – Preston Russ

Mr. Russ did not attend the meeting and Mayor Buzzett shared that each homeowner whose property has the Oak Grove ditch on their property has signed a petition requesting that the City write a letter to DEP asking that the ditch be covered. Cost per resident would be approximately \$9,000. Mayor Buzzett stated that he had not signed the petition and asked if he should refrain from voting on the issue. Attorney McCahill did not feel that it was necessary for Mayor Buzzett to abstain from voting at this time because the City is currently not spending any money.

A Motion was made by Commissioner Hoffman, second by Commissioner Kerigan, for the City to write the letter to DEP requesting a permit for the ditch to be covered. All in favor; Motion carried 3-0.

Grant Application Request – Leelee Doughty

A Motion was made by Commissioner Kerigan, second by Commissioner Hoffman, to approve the City applying for an additional roadside grant from FL FDOT to enhance the Intersections of Highway 98 and Second, Third, Fifth, and possibly First Streets in the amount of \$240,000. Ms. Doughty will be working on the grant application as was done with the first grant. The Port St. Joe Garden Club supports this project and Ms. Doughty is volunteering her time to work on the grant. All in favor; Motion carried 3-0.

Second Street Road Closure Discussion

Mayor Buzzett asked that Commissioners talk with the adjoining property owners, come up with ballpark figures to close the road, allow angle parking on the premises, and stripe the parking area.

Washington Gym MOU

A Motion was made by Commissioner Kerigan, second by Commissioner Hoffman, to provide a Memorandum of Understanding with the County for repairs and improvements to the Washington Gym. All in favor; Motion carried 3-0.

Martin Davis asked about improvements that will destroy the historic content of the building and he was advised to talk with Gulf County Commissioner Sandy Quinn.

Public Works – John Grantland

Mr. Grantland did not have any additional information for the Commission.

Surface Water Plant – Larry McClamma

Mr. McClamma shared that he had two employees attending a Florida Rural Water Class in preparation for their state license. One will be sitting for a B License and the other a Class C. If the employee passes the Class C test, all operators will be licensed at the plant.

Wastewater Plant

Mr. Pettis noted there is 1 ½' of freeboard in the lagoon and the plant is discharging.

A Motion was made by Commissioner Hoffman, second by Commissioner Kerigan, to declare a 2006 Chevrolet Silverado single cab truck, VIN # 1GCEK14V56Z277940 as surplus property. All in favor; Motion carried 3-0.

Finance Director – Mike Lacour

FEMA Update

Mr. Lacour is checking to see if articulated block can be used on this project.

R. J. Gorman has requested funds for piers for the observation deck.

Grants Reimbursement Update

\$500,000 reimbursement has been received on the First Street SCOP Grant and there is \$60,000 remaining to be received.

FRDAP Committee Update

No FRDAP reimbursement funds have been received as the grants have not been closed out by the state.

After discussion, a Motion was made by Commissioner Kerigan, second by Commissioner Hoffman, to apply for one FRDAP Grant in the amount of \$150,000 in this cycle for a splashpad and bathroom near George Core Park. All in favor; Motion carried 3-0.

Mayor Buzzett asked if any reimbursement funds have been received for the UF Study and Mr. Lacour responded that he had not requested any. Mayor Buzzett asked that he submit a request for these funds.

Code Enforcement

Mr. Anderson shared that both Code Enforcement Officers have been very busy, and progress is being made with non-compliant issues.

Police Department – Chief Richards

AAE Policy Approval Request

A Motion was made by Commissioner Hoffman, second by Commissioner Kerigan, to adopt the AAE Policy. All in favor; Motion carried 3-0.

City Clerk – Charlotte Pierce

Grants Update

Clerk Pierce shared that staff works daily, weekly, monthly, and quarterly to keep grant compliance current.

Commissioners reviewed the Grants Updated list and did not have any questions about the grants listed.

Citizens to be Heard

Marvin Davis asked if other ditches in North Port St. Joe could be piped. Mayor Buzzett responded that there would need to be a request from the citizens and Commissioner Hoffman replied that a lot of residents are opposed to their ditch being piped.

Discussion Items by Commissioners

Commissioner Kerrigan shared that the recent Florida League of Cities Conference was very active, there were numerous great classes, and networking with other commissioners was very beneficial. He thanked the Commission for the opportunity to attend the conference.

Commissioner Hoffman noted the unsightly mess of household furniture placed beside the road at Pine Ridge Apartments and asked that it be moved. Chief Richards responded that Pine Ridge is not in the City but he would reach out to see if the county would take care of it immediately.

Mayor Buzzett shared the concerns of State Attorney Larry Basford about the reduction of judicial circuits and requested the City adopt a Resolution opposing the reduction.

Motion to Adjourn

There was no other business to come before the Commission and Mayor Buzzett adjourned the meeting at 1:08 P.M.

Approved this _____ day of _____ 2023.

Rex Buzzett, Mayor

Date

Charlotte M. Pierce, City Clerk

Date

MINUTES OF THE FY 2023 - 2024 BUDGET WORKSHOP FOR THE BOARD OF CITY COMMISSIONERS FOR THE CITY OF PORT ST. JOE FLORIDA, HELD AT 2775 GARRISON AVENUE, August 24, 2023, AT 9 A.M.

The following were present: Mayor Buzzett, Commissioners Hoffman and Kerigan. City Manager Jim Anderson, City Clerk Charlotte Pierce, Financial Director Mike Lacour, Police Chief Jake Richards, Public Works Director John Grantland, Surface Water Treatment Plant Superintendent Larry McClamma, and Wastewater Treatment Plant Superintendent Kevin Pettis, were also present. Commissioner Langston joined the Meeting at 9:03 A.M., and Commissioner Lowry was absent.

The purpose of the Workshop was to review the FY 2023 – 2024 Budget.

Public Records Request

Mr. Anderson made the Commission aware of a Public Records Request that has been received in reference to 216 Avenue A which is the property that was originally selected for the future site of the city hall, police and fire department buildings.

Credit Card Fees

Mr. Anderson shared that the City has paid in excess of \$60,000 in credit card fees over the past year when accepting payment by credit card. This is to be on the next Agenda for discussion and the possibility of charging a user fee to offset the costs the City is incurring.

Hydrometers

Contractors are not returning the meters, the City is charging \$500 per meter and the actual cost is \$1,600 per meter. This will be on the next Agenda for discussion.

Call Out Fee

Currently, the City does not charge for these calls. Over the Fourth of July weekend over 35 calls were received for service. The Commission will discuss the possibility of a flat fee per call out as workers are being paid to be on call, they are covering from Overstreet to Cape San Blas and to White City. Additional workers are being called out when the number of calls is so high. The problem seems to be more in the Cape area as large homes are being rented, numerous people are staying in the homes, and care is not being given to what is put in the sewer system thus causing clogging and back up.

Closing of Second Street

Mayor Buzzett asked that Commissioners walk the area, talk to the adjacent property owners, and be prepared to discuss this at the Regular Meeting on September 5, 2023.

2023 – 2024 Budget

The Budget for the Water Plant was reviewed. Discussion was held on funding for Water Distribution Downtown, and there is approximately a \$182,000 shortfall between what the state is offering and actual cost. Mr. Lacour will review the Budget to determine where funds might be drawn from to offset these costs. The DEP Lead Grant and Shark Tank Mixer Unit projects were also discussed.

Citizens to be Heard

No one wished to address the Commission.

Discussion Items by Commissioners

Commissioner Hoffman noted that since there has been no increase in Health Insurance Premiums for two years that this would be the time to consider any future increases being split between the City paying 75% of the increase and the Employee paying 25% of the increase.

Commissioner Hoffman stated there are 20 open positions with the City and he wanted to know how advertising was being done. Mr. Anderson stated he only knows of 7 positions and 5 of them are new positions that have not been filled. It was noted that we advertise on our social media pages, through the Star Newspaper, Gulf Coast Workforce Board Programs, and a sign posted in Frank Pate Park. Applicants are applying and, unfortunately, most of the applicants are unable to pass the background or drug screen requirements. Comments of several applicants from out of town that have been offered a job stated that the cost of living is so high here, they cannot afford to move here to work.

Commissioner Hoffman is serving on a committee that is looking at ways to improve the ball field areas. He stated that the County is willing to help with this project and he would like to see the City move forward with improvements.

Commissioner Kerigan did not have any additional items to discuss with the Board.

Commissioner Langston asked about the previous request for trees to be planted on Avenue D. After a previous review of the request, it was noted that there are utilities in the area where it was requested that trees be planted, and that area would not work.

Mayor Buzzett did not have anything to share with the Commission.

Motion to Adjourn

The next Budget Workshop will be held in the City Commission Meeting Room at Ward Ridge on Tuesday, September 5, 2023, at 11 A.M. The First Public Hearing on the Budget will be held on Friday, September 8, 2023, at 5:01 P.M. and the Adoption of the Budget is scheduled for Friday, September 22, 2023, also at 5:01 P.M.

Mayor Buzzett adjourned the meeting at 10:30 A.M.

Approved this _____ day of _____ 2023.

Rex Buzzett, Mayor

Date

Charlotte M. Pierce, City Clerk

Date

MINUTES OF THE EMERGENCY MEETING FOR HURRICANE IDALIA OF THE BOARD OF CITY COMMISSIONERS FOR THE CITY OF PORT ST. JOE, FLORIDA, HELD AT 2775 GARRISON AVENUE AUGUST 28, 2023, AT NOON

The following were present: Mayor Buzzett, Commissioners Hoffman, Kerigan, Langston, and Lowry. City Manager Jim Anderson, City Clerk Charlotte Pierce, Finance Director Mike Lacour, and Chief of Police Jake Richards were also present.

The Purpose of the meeting was to update the Commission on Hurricane Idalia.

Call to Order

Agenda

Hurricane Idalia

Resolution 2023-08 Local State of Emergency

A Motion was made by Commissioner Kerigan, second by Commissioner Langston, to adopt Resolution 2023-08. All in favor; Motion carried 5-0.

Attorney McCahill read Resolution 2023-08 by Title only.

Mr. Anderson shared that Rolls and Responsibilities for hurricane preparedness were covered in the Staff Meeting this morning. The ditch at the old mill site, a main artery for the City, is being cleaned, and generators at both the Surface Water and Wastewater Treatment Plants have been tested. 1,000 gallons of regular fuel and 500 gallons of diesel fuel are on hand. Should communications be lost, CB radios for the City will be on Channel 23. As of this morning, the storm was 660 miles from Steinhatchee, FL moving at 8 mph with winds of 65 mph.

USG Water Contract

A Motion was made by Commissioner Hoffman, second by Commissioner Kerigan, to approve the contract with USG Water for the Shark Tank in the amount of \$48,564 to weld a sample port coupling to the bowl of the hydropillar tank and install an active mixing system in the tank. All in favor; Motion carried 5-0.

Citizens to be Heard

No one from the Public attended the meeting.

Discussion Items by Commissioners

Neither Mayor Buzzett, Commissioners Hoffman, Kerigan, Langston, nor Lowry had anything to discuss.

The meeting was adjourned at 12:07 P.M.

Approved this _____ day of _____ 2023.

Rex Buzzett, Mayor

Date

Charlotte M. Pierce, City Clerk

Date

Staff recommends removal of this project as previously listed from the fundable portion of the SFY 2023 priority list.

3) For the combined Base and Bipartisan Infrastructure Law (BIL) General Supplemental Program, the Department has determined that sufficient funds in the amount of \$190 million will be available in SFY 2024 to allow a segment cap amount of \$47.5 million. Project increase requests on Tier 1 and new projects on Tier 3 that have been certified by staff as ready-to-proceed are eligible for listing on the fundable portion of the priority list subject to the segment cap. With an estimated \$37,200,000 in Principal Forgiveness (PF) funds available from the BIL General Supplemental Fund plus the \$4,738,000 in PF funds available from the Base Fund, no segment cap for PF has been set with one half of the total of \$41,938,000 in PF available at this meeting. The remaining PF shall be available again at the February 2024 Priority List Meeting.

These increases and new projects are:

Project Sponsor	Priority Score	Project Number	Loan Type	Listing Amount	Principal Forgiveness
City of Crestview	300	46074	Planning (Increase)	\$25,000	\$0
City of Venice	100	58048	Construction (Increase)	\$4,200,000	\$0
City of Green Cove Springs	486	10044	Design	\$2,171,400	\$0
City of Marianna	475	32026	Design	\$1,230,602	\$615,301
City of Newberry ¹	413	01081	Design	\$566,178	\$0
City of Trenton	378	21011	Construction	\$3,891,800	\$3,502,620
City of Bristol	375	39022	Planning & Design	\$160,000	\$80,000
City of Bowling Green	371	25028	Planning	\$75,000	\$37,500
City of Mary Esther	328	46021	Construction	\$2,363,650	\$0
City of Dania Beach	328	06124	Planning	\$100,000	\$0
Town of Glen St. Mary	173	02010	Planning & Design (Meters)	\$75,000	\$37,500
City of Lake Helen	137	64031	Planning & Design	\$411,016	\$205,508
City of Port St. Joe	132	23016	Construction	\$2,161,794	\$655,456
TOTAL INCREASES AND NEW PROJECTS FOR ISSUE 3				\$17,431,440	\$5,133,885
TOTAL ALLOCATED PRINCIPAL FORGIVENESS FOR ISSUE 3					

1. The City of Newberry listing is contingent on the publication, comment period, and resolving comments that may be received from the Florida Finding of No Significant Impacts for the project.

Staff recommends adding these projects to Tiers 1 and 3 of the fundable portion of the SFY 2024 priority list.

5

RESOLUTION NO. 2023-07

FDOT DISTRICT THREE BEAUTIFICATION GRANT PROGRAM

A RESOLUTION OF THE PORT ST. JOE BOARD OF CITY COMMISSIONERS OF THE CITY OF PORT ST. JOE, FLORIDA AUTHORIZING THE CITY STAFF TO APPLY FOR AND ACCEPT A BEAUTIFICATION GRANT, AND ENTER INTO A BEAUTIFICATION GRANT, LANDSCAPE CONSTRUCTION, AND MAINTENANCE MEMORANDUM OF AGREEMENT WITH THE FLORIDA DEPARTMENT OF TRANSPORTATION

WHEREAS, many roadside areas and median strips within Department of Transportation rights of way must be maintained and attractively landscaped; and

WHEREAS, the PORT ST. JOE BOARD OF CITY COMMISSIONERS of the CITY OF PORT ST. JOE FLORIDA beautify and improve various rights of way by landscaping within the CITY OF PORT ST. JOE, FLORIDA; and

WHEREAS, the PORT ST. JOE BOARD OF CITY COMMISSIONERS of the CITY OF PORT ST. JOE, FLORIDA wish to authorize the CITY STAFF to apply for a Beautification Grant from the Florida Department of Transportation, and if awarded, to accept the grant, and enter into a Beautification Grant, Landscape Construction, and Maintenance Memorandum of Agreement between the CITY OF PORT ST. JOE, FLORIDA and the Florida Department of Transportation.

NOW THEREFORE, BE IT RESOLVED by the PORT ST. JOE BOARD OF CITY COMMISSIONERS of the CITY OF PORT ST. JOE, FLORIDA:

Section 1. The PORT ST. JOE BOARD OF CITY COMMISSIONERS of the CITY OF PORT ST. JOE, FLORIDA hereby authorize the CITY STAFF to apply for a Beautification Grant from the Florida Department of Transportation, and if awarded, to accept the grant, and enter into a Beautification Grant, Landscape Construction, and Maintenance Memorandum of Agreement between the CITY OF PORT ST. JOE, FLORIDA and the Florida Department of Transportation.

Section 2. The City Clerk of the CITY OF PORT ST. JOE, FLORIDA is hereby directed to send copies of this Resolution to the Department of Transportation and all other persons as directed by the PORT ST. JOE BOARD OF CITY COMMISSIONERS.

APPROVED AND ADOPTED by the PORT ST. JOE BOARD OF CITY COMMISSIONERS of the CITY OF PORT ST. JOE, FLORIDA at regular meeting assembled this _____ day of SEPTEMBER, 2023.

ATTEST:

CHARLOTTE M. PIERCE, CITY CLERK

(City Seal)

REX BUZZETT, MAYOR

APPROVED AS TO FORM:

CLINTON T. MCCAHERN,
CITY ATTORNEY

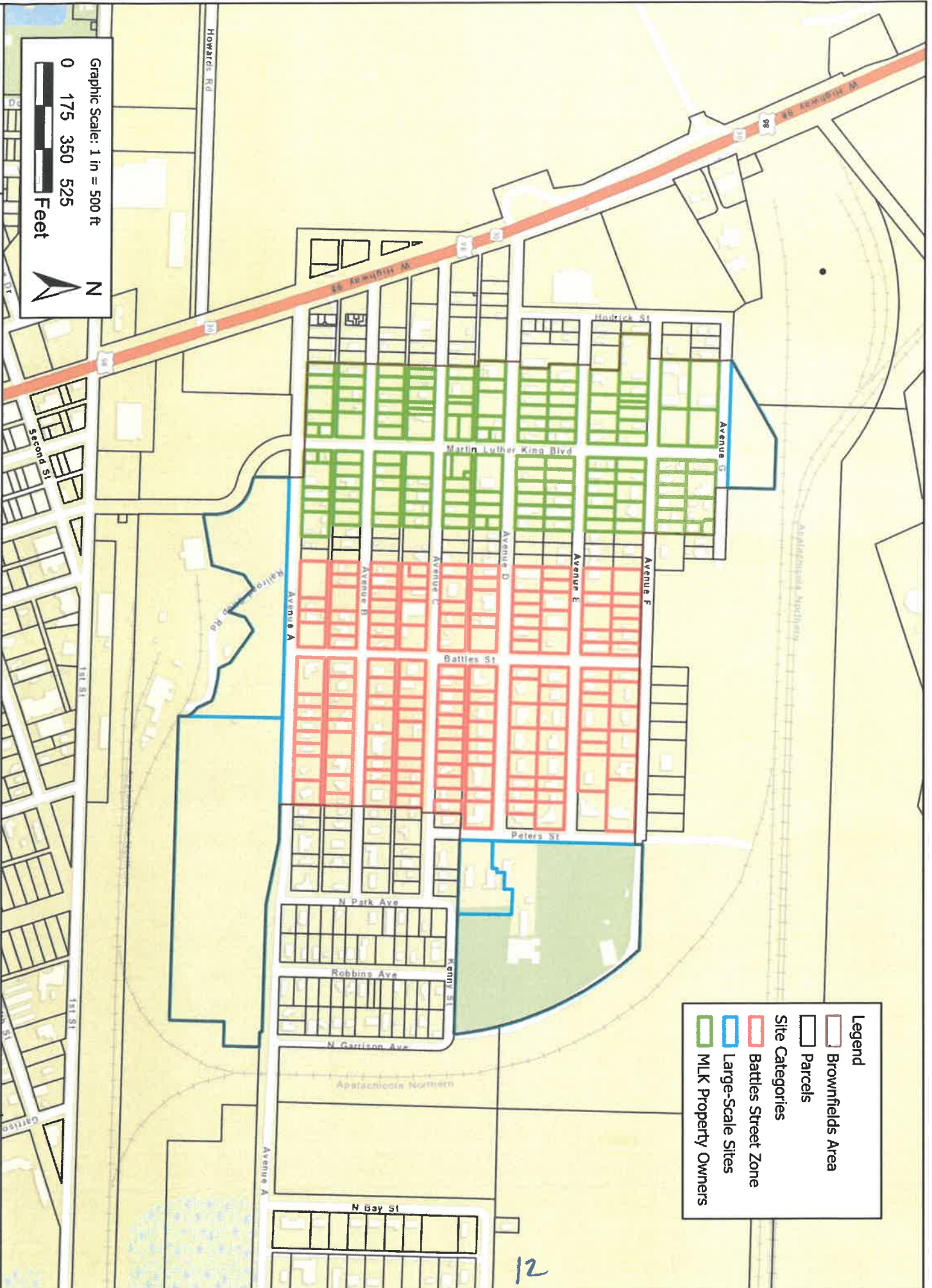
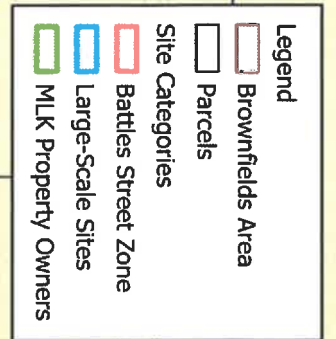
SPONSORED BY: PORT ST. JOE BOARD OF CITY COMMISSIONERS of the CITY OF PORT ST. JOE, FLORIDA.

Current City Projects 9/5/23

- Maddox Park Drainage- Need more info. from engineer to bid and direction from the Board.
- Clifford Sims Park Repairs- Approved by FEMA on 4/21/23. Bid awarded to RJ Gorman.
- Centennial Bldg. Rehab- The project has been re-bid and the news bids are under review.
- Lighthouse Complex Sleeping Beauty Rehab- The project has been re-bid and is under review.
- Sewer Rehab. CDBG-DR- Grant Funding Approved 5/21, Grant Agreement Received, The CCTV bid has been awarded and the contractor is working.
- City Hall Complex- The City has signed the contract for the land swap and staff is working on closing.
- Long Ave. Paving- Final pay request to mill and resurface 1" on the entire road to be completed in the Spring 2024
- Beacon Hill Sewer- The Lift Station & the Collection System are under Construction.
- Washington Gym Complex Roofs- Reviewing the Engineers Report
- ESAD Sewer Purchase Evaluation for Upgrades- The project is being scheduled.
- 20th Street Stormwater Pipe- Working on Camera Quote
- **Fish Grinder- Complete**
- Reid Ave. Street Lights- (3) new Light Poles have been received and installation is being scheduled.
- **Dr. Joe Parking Lot- Additional benches, trash cans, & repairing the sails. Complete**



North Port St. Joe Proposed Brownfield Area
Potential Assessment Sites







































































12

FIGURE 1

Search Results













131 Results

Parcel ID	Owner	Property Address	City	Homestead	Legal Description	Last Sale	Map
 05693-000R	 NICHOLS CHARLIE MAE SIPLES	AVE A	PORT ST JOE	N	CITY OF PORT ST. JOE ORIG.		Map
 05694-000R	 DAVIS FONDA & SOUDRA	162 AVE B	PORT ST JOE	N	CITY OF PORT ST. JOE ORIG.	12/5/2013	Map
 05695-000R	 NEWMAN GEORGE S JR	157 AVE A	PORT ST JOE	N	CITY OF PORT ST. JOE ORIG.	9/20/2018	Map
 05696-000R	 AMERICAN LEGION	AVE B	PORT ST JOE	N	CITY OF PORT ST. JOE ORIG.		Map
 05697-000R	 E11EVEN LLC	AVE A	PORT ST JOE	N	CITY OF PORT ST. JOE ORIG.	2/21/2023	Map
 05698-000R	 BELL MAGGIE	180 AVE B	PORT ST JOE	N	CITY OF PORT ST. JOE ORIG.		Map
 05699-000R	 BLOCK CARMEN O	174 AVE B	PORT ST JOE	N	CITY OF PORT ST. JOE ORIG.	9/20/2019	Map
 05700-000R	 PARKER ASHLYN	104 MARTIN LUTHER KING BLVD	PORT ST JOE	N	CITY OF PORT ST. JOE ORIG.	10/19/2021	Map
 05700-001R	 PARKER MARY J & KENNETH	AVE A	PORT ST JOE	N	CITY OF PORT ST. JOE ORIG. S	3/18/2009	Map
 05700-002R	 E11EVEN LLC	187 AVE A	PORT ST JOE	N	CITY OF PORT ST. JOE ORIG.	2/21/2023	Map
 05701-000R	 PITTMAN AMOS JR	170 MARTIN LUTHER KING BLVD	PORT ST JOE	N	CITY OF PORT ST. JOE ORIG.	10/13/2020	Map
 05702-000R	 ASH BEVERLY C	101 MARTIN LUTHER KING BLVD	PORT ST JOE	N	CITY OF PORT ST. JOE ORIG. S	7/16/2022	Map
 05702-001R	 JONES EARNEST MC DONALD	103 MARTIN LUTHER KING BLVD	PORT ST JOE	N	CITY OF PORT ST. JOE ORIG. N		Map
 05703-000R	 E11EVEN LLC	201 MAIN STREET APT 5	PORT ST JOE	N	CITY OF PORT ST. JOE ORIG.	2/21/2023	Map
 05704-000R	 BROWN SOLOMON W	213 AVE A	PORT ST JOE	N	CITY OF PORT ST. JOE ORIG.	9/8/2005	Map
 05705-000R	 E11EVEN LLC	AVE B	PORT ST JOE	N	CITY OF PORT ST. JOE ORIG.	2/21/2023	Map
 05706-000R	 PETERSON CARLA J	214 AVE B	PORT ST JOE	Y	CITY OF PORT ST. JOE ORIG.	6/8/2021	Map
 05707-000R	 CROSBY JOHN S ET AL	217 AVE A	PORT ST JOE	N	CITY OF PORT ST. JOE ORIG.	4/12/2005	Map
 05708-000R	 WILLIAMS MARY D	220 AVE B	PORT ST JOE	Y	CITY OF PORT ST. JOE ORIG.	3/1/1986	Map
 05709-000R	 DRIESBACH RAYMOND A	225 AVE A	PORT ST JOE	N	CITY OF PORT ST. JOE ORIG.		Map
 05710-000R	 TUNSTALLE LORAINE	AVE B	PORT ST JOE	N	CITY OF PORT ST. JOE ORIG.	9/24/2015	Map
 05710-001R	 TUNSTALLE LORAINE	AVE B	PORT ST JOE	N	CITY OF PORT ST. JOE ORIG.	9/24/2015	Map
 05711-000R	 DRIESBACH RAYMOND A	231 AVE A	PORT ST JOE	N	CITY OF PORT ST. JOE ORIG.		Map
 05730-050R	 CHIPOLA DEVELOPMENT, LLC	161 AVE B	PORT ST JOE	N	CITY OF PORT ST. JOE ORIG.	8/10/2022	Map
 05731-000R	 WILLIAMS DEVELOPMENT CO. LLC	164 AVE C	PORT ST JOE	N	CITY OF PORT ST. JOE ORIG.	4/7/2014	Map
 05732-000R	 BEACH ISLAND LODGE NO 468	AVE B	PORT ST JOE	N	CITY OF PORT ST. JOE ORIG.		Map
 05733-000R	 GATHERS STEPHEN & CAROLYN SIMS	166 AVE C	PORT ST JOE	Y	CITY OF PORT ST. JOE ORIG.	1/7/2009	Map
 05733-001R	 THOMPkins MARQUITA YANEA	174 AVE C	PORT ST JOE	N	CITY OF PORT ST. JOE ORIG.	1/20/2022	Map
 05734-000R	 DAVIS GEORGE JR & BELICIA M	175 AVE B	PORT ST JOE	N	CITY OF PORT ST. JOE ORIG.	5/4/2020	Map
 05735-000R	 FOXWORTH GEORGE SR	179 AVE B	PORT ST JOE	N	CITY OF PORT ST. JOE ORIG.	10/1/2015	Map
 05736-000R	 DRIESBACH RAYMOND A	AVE C	PORT ST JOE	N	CITY OF PORT ST. JOE ORIG.	8/10/1992	Map

	05737-000R	 WALLS FANNIE MAE BOUIE ET AL	AVE C	PORT ST JOE	N	CITY OF PORT ST. JOE ORIG.	6/1/1983	Map
	05738-000R	 PETERS ERNESTINE	185 AVE B	PORT ST JOE	N	CITY OF PORT ST. JOE ORIG.		Map
	05739-000R	 DRIESBACH RAYMOND A JR	242 MARTIN LUTHER KING BLVD	PORT ST JOE	N	CITY OF PORT ST. JOE ORIG.	6/20/2003	Map
	05740-000R	 MATHEWS LETHA & JAI BRYANT	202 MARTIN LUTHER KING BLVD	PORT ST JOE	N	CITY OF PORT ST. JOE ORIG.	8/21/2017	Map
	05741-000R	 BELL TISHA L	203 MARTIN LUTHER KING JR BLV	PORT ST JOE	N	CITY OF PORT ST. JOE ORIG.		Map
	05742-000R	 SIMMONS MICHAEL DALE	209 AVE B	PORT ST JOE	N	CITY OF PORT ST JOE ORIGINAL	10/22/2002	Map
	05744-000R	 BRYANT JOHNNY & JAI	AVE C	PORT ST JOE	N	CITY OF PORT ST JOE ORIGINAL	6/24/2013	Map
	05745-000R	 ESCOBAR FERNANDO J& LAURA CRUZ	213 AVE B	PORT ST JOE	N	CITY OF PORT ST. JOE ORIG.	2/1/2021	Map
	05746-000R	 R A DRIESBACH LODGE NO 77	214 AVE B		N	CITY OF PORT ST. JOE ORIG.	1/22/2007	Map
	05748-000R	 WHITE CARL L ET UX	AVE B	PORT ST JOE	N	CITY OF PORT ST. JOE ORIG.		Map
	05749-000R	 QUINN BERTHA ET AL	220 AVE C	PORT ST JOE	N	CITY OF PORT ST. JOE ORIG.	10/24/2015	Map
	05750-000R	 FARMER RUBY LEE	226 AVE C	PORT ST JOE	Y	CITY OF PORT ST. JOE ORIG.		Map
	05751-000R	 CURRY MCARTHUR & ELIZABETH	231 AVE B	PORT ST JOE	Y	CITY OF PORT ST. JOE ORIG.		Map
	05752-000R	 FARMER RUBY L	228 AVE C	PORT ST JOE	N	CITY OF PORT ST. JOE ORIG.	2/8/1995	Map
	05776-050R	 MILLER LINDA	146 AVE D	PORT ST JOE	Y	CITY OF PORT ST. JOE LOT 22	9/30/1991	Map
	05780-000R	 LESLIE LASHUNE	161 AVE C	PORT ST JOE	N	CITY OF PORT ST. JOE ORIG.	1/22/2018	Map
	05781-000R	 POWELL ALFREDA&ROWLAND GIVENS	169 AVE C	PORT ST JOE	N	CITY OF PORT ST. JOE ORIG.	6/7/2005	Map
	05782-000R	 ABRAMS ALINE	174 AVE D	PORT ST JOE	N	CITY OF PORT ST. JOE ORIG.	8/28/2013	Map
	05782-001R	 CHURCH PORT ST JOE CHURCH OF	170 AVE D	PORT ST JOE	N	CITY OF PORT ST JOE ORIGINAL	6/8/2018	Map
	05783-000R	 BOLDEN DANNIE E II ET AL	AVE C	PORT ST JOE	N	CITY OF PORT ST. JOE ORIG.	7/7/2011	Map
	05784-000R	 BOLDEN DANNIE E II ET AL	AVE C	PORT ST JOE	N	CITY OF PORT ST. JOE ORIG.	7/7/2011	Map
	05785-000R	 STALLWORTH CALVIN & DEBORAH S	186 AVE D	PORT ST JOE	N	CITY OF PORT ST. JOE ORIG.	12/20/2016	Map
	05785-005R	 BYRD LOIS & DEXTER STALLWORTH	192 AVE D	PORT ST JOE	N	CITY OF PORT ST. JOE ORIG.	12/20/2016	Map
	05785-010R	 STALLWORTH OTIS JR ET AL	308 MARTIN LUTHER KING BLVD	PORT ST JOE	N	CITY OF PORT ST. JOE ORIG.	12/20/2016	Map
	05786-000R	 BOLDEN DANNIE E II ET AL	AVE C	PORT ST JOE	N	CITY OF PORT ST. JOE ORIG.	7/7/2011	Map
	05786-050R	 BOLDEN DANNIE E & JAMIE G &	AVE C	PORT ST JOE	N	CITY OF PORT ST. JOE ORIG.	1/27/2017	Map
	05787-000R	 WILLIAMS DEVELOPMENT COMPANY	301 MARTIN LUTHER KING JR BLV	PORT ST JOE	N	CITY OF PORT ST. JOE ORIG. 29	6/30/2015	Map
	05787-005R	 WILLIAMS DEVELOPMENT CO. LLC	MARTIN LUTHER KING BLVD	PORT ST JOE	N	CITY OF PORT ST. JOE ORIG.	4/7/2014	Map
	05787-100R	 PETERS NATHAN III	311 MARTIN LUTHER KING BLVD	PORT ST JOE	N	CITY OF PORT ST. JOE ORIG. N	11/16/2020	Map
	05788-010R	 CHURCH VICTORY TEMPLE FB H	315 MARTIN LUTHER KING JR BLV	PORT ST JOE	N	CITY OF PORT ST. JOE ORIG.	5/17/2020	Map
	05789-000R	 PETERS NATHAN III	AVE C	PORT ST JOE	N	CITY OF PORT ST JOE ORIGINAL	3/22/2022	Map
	05790-000R	 THE WILLIAMS DEVELOPMENT CO	221 AVE C	PORT ST JOE	N	CITY OF PORT ST JOE ORIG LOT	3/31/2014	Map
	05791-000R	 CHURCH VICTORY TEMPLE FIRST	AVE D	PORT ST JOE	N	CITY OF PORT ST. JOE ORIG.	1/25/2019	Map
	05792-000R	 QUINN BILLY C JR ET AL	227 AVE C	PORT ST JOE	N	CITY OF PORT ST JOE ORIGINAL	11/27/2013	Map
	05793-000R	 QUINN CHERYLA	228 AVE D	PORT ST JOE	N	CITY OF PORT ST. JOE ORIG.	5/13/2022	Map

	05794-000R	WILLIAMS ERIKA	233 AVE C	PORT ST JOE	N	CITY OF PORT ST. JOE ORIG.	11/15/2016	Map
	05795-000R	QUINN CHERYL A	234 AVE D	PORT ST JOE	N	CITY OF PORT ST. JOE ORIG.	5/13/2022	Map
	05796-000R	QUINN CHERYL A	236 AVE D	PORT ST JOE	N	CITY OF PORT ST. JOE ORIG.	5/13/2022	Map
	05820-001R	QUINN CHADDRICK SR/EVETTE ETAL	162 AVE E	PORT ST JOE	N	MILLVIEW ADDN UNIT 1 PB 1 PG	5/31/2023	Map
	05821-000R	WINFIELD SHANNON	170 AVE E	PORT ST JOE	N	MILLVIEW ADDN UNIT 1 PB 1 PG	8/14/2014	Map
	05821-001R	UNDERWOOD EVELYN H	181 AVE D	PORT ST JOE	N	MILLVIEW ADDN UNIT 1 PB 1 PG	11/3/2020	Map
	05821-003R	ROBINSON JOHNNIE MAE	164 AVE E	PORT ST JOE	Y	MILLVIEW ADDN UNIT 1 PB 1 PG	9/19/2019	Map
	05822-000R	SMILEY JUNE R	167 AVE D	PORT ST JOE	N	MILLVIEW ADDN UNIT 1 PB 1	10/20/2022	Map
	05823-000R	ADDISON MINIRS K	179 AVE D	PORT ST JOE	Y	MILLVIEW ADDN UNIT 1 PB 1 PG	5/11/2022	Map
	05824-000R	GREGORY CAROLINE G ET AL	183 AVE D	PORT ST JOE	N	MILLVIEW ADDN UNIT 1 PB 1 PG	3/31/2017	Map
	05825-000R	DAVIS ANTHONY	AVE D	PORT ST JOE	N	MILLVIEW ADDN UNIT 1 PB 1 PG	2/10/2006	Map
	05826-000R	LESLIE RAWLIS/SHARION	191 AVE D	PORT ST JOE	N	MILLVIEW ADDN UNIT 1 PB 1 PG	12/22/2008	Map
	05828-000R	HARRIS SANTANA & WILHELMINA	186 AVE E	PORT ST JOE	N	MILLVIEW ADDN UNIT 1 PB 1 PG	9/21/2016	Map
	05829-000R	OWENS KIMBERLY	193 AVE D	PORT ST JOE	Y	MILLVIEW ADDN UNIT 1 PB 1 PG	8/28/2000	Map
	05830-000R	CLEMONS SUSIE C	418 MARTIN LUTHER KING JR BLV	PORT ST JOE	N	MILLVIEW ADDN UNIT 1 PB 1 PG	1/4/2021	Map
	05831-000R	QUINN CHERYL	401 MARTIN LUTHER KING JR BLV	PORT ST JOE	N	MILLVIEW ADDN UNIT 1 PB 1 PG	6/4/2019	Map
	05831-005R	QUINN CHERYL	401 MARTIN LUTHER KING JR BLV	PORT ST JOE	N	MILLVIEW ADDN UNIT 1 PB 1 PG	6/4/2019	Map
	05831-010R	QUINN TERRY D	401 MARTIN LUTHER KING JR BLV	PORT ST JOE	N	MILLVIEW ADDN UNIT 1 PB 1 PG	6/4/2019	Map
	05831-015R	LANGSTON ERIC D	401 MARTIN LUTHER KING JR BLV	PORT ST JOE	N	MILLVIEW ADDN UNIT 1 PB 1 PG	6/4/2019	Map
	05831-020R	QUINN MICHAEL SR & SANTANA	401 MARTIN LUTHER KING JR BLV	PORT ST JOE	N	MILLVIEW ADDN UNIT 1 PB 1 PG	6/20/2019	Map
	05832-000R	MC QUEEN SAM	210 AVE E	PORT ST JOE	N	MILLVIEW ADDN UNIT 1 PB 1 PG		Map
	05833-000R	FISHER BRENDA BAILEY	214 AVE E	PORT ST JOE	Y	MILLVIEW ADDN UNIT 1 PB 1 PG	9/2/2005	Map
	05834-000R	CHURCH PORT ST JOE FIRST	222 AVE E	PORT ST JOE	N	MILLVIEW ADDN UNIT 1 PB 1 PG	11/19/1995	Map
	05835-000R	QUINN BILLY C	227 AVE D	PORT ST JOE	Y	MILLVIEW ADDN UNIT 1 PB 1 PG		Map
	05836-000R	CHURCH FIRST BORN CHURCH	228 AVE E	PORT ST JOE	N	MILLVIEW ADDN UNIT 1 PB 1 PG		Map
	05837-000R	LESLIE RAWLIS/SHARION	233 AVE D	PORT ST JOE	N	MILLVIEW ADDN UNIT 1 PB 1 PG	4/14/2011	Map
	05838-000R	PITTMAN DONELL M	234 AVE E	PORT ST JOE	Y	MILLVIEW ADDN UNIT 1 PB 1 PG	12/1/1983	Map
	05857-000R	WILLIAMS DEVELOPMENT CO. LLC	146 AVE F	PORT ST JOE	N	MILLVIEW ADDN UNIT 1 PB 1 PG	4/7/2014	Map
	05859-000R	PETERS NATHAN III	171 AVE E	PORT ST JOE	N	MILLVIEW ADDN UNIT 1 PB 1 PG	9/25/2009	Map
	05860-000R	LESLIE PATRICIA & STEPHANIE	170 AVE F	PORT ST JOE	N	MILLVIEW ADDN UNIT 1 PB 1	8/2/2022	Map
	05861-000R	PETERS NATHAN III MARJORIE	175 AVE E	PORT ST JOE	N	MILLVIEW ADDN UNIT 1 PB 1 PG	7/6/2022	Map
	05862-000R	MARTINEZ ERIK/BRANDI	AVE F	PORT ST JOE	N	MILLVIEW ADDN UNIT 1 PB 1 PG	6/7/2023	Map
	05862-010R	HARRIS ANNIE MAE	178 AVE F	PORT ST JOE	N	MILLVIEW ADDN UNIT 1 PB 1 PG		Map
	05862-020R	CLAYTON RAYMOND WILLIE	AVE F	PORT ST JOE	N	MILLVIEW ADDN UNIT 1 PB 1 PG	6/24/2021	Map
	05863-000R	ALLEN JOHNNIE	183 AVE E	PORT ST JOE	N	MILLVIEW ADDN UNIT 1 PB 1 PG		Map
	05864-	DAVIS ANTHONY & VERONICA	188 AVE F	PORT ST	N	MILLVIEW ADDN UNIT 1 PB	7/24/2014	Map

15









































































 000R				JOE			1 PG	
 05865-000R	 BAXTER JOYCE L	502 MARTIN LUTHER KING JR BLV	PORT ST JOE	Y		MILLVIEW ADDN UNIT 1 PB 1 PG	5/14/2010	Map
 05866-000R	 BROWN HATTIE	524 MARTIN LUTHER KING BLVD	PORT ST JOE	N		MILLVIEW ADDN UNIT 1 PB 1 PG	7/9/2007	Map
 05867-000R	 JACKSON SYLVIA ET AL	511 MARTIN LUTHER KING BLVD	PORT ST JOE	N		MILLVIEW ADDN UNIT 1 PB 1 PG	9/24/2019	Map
 05868-000R	 CLAYTON MARILYN	MARTIN LUTHER KING BLVD	PORT ST JOE	N		MILLVIEW ADDN UNIT 1 PB 1 PG	4/26/1999	Map
 05869-000R	 JACKSON LARRY L	207 AVE E	PORT ST JOE	Y		MILLVIEW ADDN UNIT 1 PB 1 PG	9/24/2019	Map
 05870-000R	 WILLIAMS ALEXANDER	208 AVE F	PORT ST JOE	N		MILLVIEW ADDITION UNIT 1 LOT 4	4/16/2002	Map
 05871-000R	 NEAL LILLIAN	215 AVE E	PORT ST JOE	Y		MILLVIEW ADDN UNIT 1 PB 1 PG	4/19/2013	Map
 05872-000R	 NICKSON VONCILLE	232 AVE F	PORT ST JOE	Y		MILLVIEW ADDN UNIT 1 PB 1 PG	3/29/2019	Map
 05872-001R	 QUINN BEVERLY	214 AVE F	PORT ST JOE	Y		MILLVIEW ADDN UNIT 1 PB 1 PG	4/30/2008	Map
 05872-002R	 BEASLEY SARON D	AVE F	PORT ST JOE	N		MILLVIEW ADDN UNIT 1 PB 1 PG	10/1/1985	Map
 05873-000R	 GLOVER DELORES	221 AVE E	PORT ST JOE	N		MILLVIEW ADDN UNIT 1 PB 1 PG	3/4/2007	Map
 05874-000R	 CHURCH FIRST BORN CHURCH OF	227 AVE E	PORT ST JOE	N		MILLVIEW ADDN UNIT 1 PB 1 PG	11/3/2015	Map
 05875-000R	 WILLIAMS ROY LEE JR & WILLIE M	233 AVE E	PORT ST JOE	N		MILLVIEW ADDN UNIT 1	6/7/1996	Map
 05899-000R	 LESLIE RAWLIS/SHARION	AVE G	PORT ST JOE	N		MILLVIEW ADDN UNIT 1 PB 1 PG	12/22/2008	Map
 05899-050R	 LASHARAW INC	165 AVE F	PORT ST JOE	N		MILLVIEW ADDN. UNIT 1 PB 1 PG	11/1/1986	Map
 05899-070R	 HILL LINDA R & ERIN SHREE	AVE G	PORT ST JOE	N		MILLVIEW ADD UNIT NO. 1	3/29/2019	Map
 05899-080R	 BROWN SHIRLEY J	AVE F	PORT ST JOE	N		MILLVIEW ADD UNIT #1	7/7/1994	Map
 05900-000R	 LARRY TONY	603 MARTIN LUTHER KING JR BLV	PORT ST JOE	N		MILLVIEW ADDN UNIT 1 PB 1 PG	10/6/2022	Map
 05901-000R	 HARRIS ARTHUR	202 AVE G	PORT ST JOE	N		MILLVIEW ADDN UNIT 1 PB 1 PG		Map
 05902-000R	 LARRY ANNIE MAE	207 AVE F	PORT ST JOE	Y		MILLVIEW ADDN UNIT 1 PB 1 PG		Map
 05904-000R	 BISHOP FREDDY D & HEATHER J	215 AVE F	PORT ST JOE	N		MILLVIEW ADDN UNIT 1 PB 1 PG	2/10/2017	Map
 05905-000R	 FARMER ROBERT LEE & ENOYA	218 AVE G	PORT ST JOE	Y		MILLVIEW ADDN UNIT 1 PB 1 PG		Map
 05906-000R	 QUINN DESMOND OR DESARAI	221 AVE F	PORT ST JOE	Y		MILLVIEW ADDN UNIT 1	7/10/2014	Map
 05907-000R	 PITTMAN AMOS JR PITTMAN AMOS SR	220 AVE G	PORT ST JOE	Y		MILLVIEW ADDN UNIT 1 PB 1 PG	5/13/2010	Map
 05907-010R	 PITTMAN AMOS JR PITTMAN AMOS SR	224 AVE G	PORT ST JOE	N		MILLVIEW ADDN UNIT 1 PB 1 PG	10/11/2022	Map
 05908-000R	 THOMAS JOSEPH D	227 AVE F	PORT ST JOE	N		MILLVIEW ADDN UNIT 1 PB 1 PG	6/29/2021	Map
 05909-000R	 THOMAS ISAAC JR & DOROTHY ETAL	233 AVE F	PORT ST JOE	N		MILLVIEW ADDN UNIT 1 PB 1 PG	12/23/2019	Map
 05910-000R	 LONG CHRISTOPHER	232 AVE G	PORT ST JOE	N		MILLVIEW ADDN UNIT 1 PB 1 PG	3/27/2017	Map
 05910-001R	 MORNING LENA M & RAVEN HARRIS	234 AVE G	PORT ST JOE	Y		MILLVIEW ADDN UNIT 1 PB 1 PG	2/13/2019	Map








































































Search Results

140 Results







Parcel ID	Owner	Property Address	City	Homestead	Legal Description	Last Sale	Map
05716-001R	SINGER JOHN	254 AVE B	PORT ST JOE	Y	CITY OF PORT ST. JOE ORIG.	10/16/2020	Map
05717-000R	ST POINT CAPITAL	AVE A	PORT ST JOE	N	CITY OF PORT ST. JOE ORIG.	11/8/2021	Map
05718-000R	BEARD KIMBERLY ET AL	256 AVE B	PORT ST JOE	N	CITY OF PORT ST. JOE ORIG.	1/15/2009	Map
05719-000R	DAVIS FELISHA D	290 AVE B	PORT ST JOE	Y	CITY OF PORT ST. JOE ORIG.	9/14/1992	Map
05719-001R	BEARD KIMBERLY ET AL	AVE B	PORT ST JOE	N	CITY OF PORT ST JOE	1/15/2009	Map
05719-050R	BOYKINS ROBERT JR & DOROTHY M	282 AVE B	PORT ST JOE	Y	CITY OF PORT ST JOE	3/9/1992	Map
05720-000R	FENNELL MILLIE P	255 AVE A	PORT ST JOE	Y	CITY OF PORT ST. JOE ORIG.	5/1/2018	Map
05721-000R	SPEIGHTS SHARON D	261 AVE A	PORT ST JOE	Y	CITY OF PORT ST. JOE ORIG.	5/6/2009	Map
05722-000R	FOXWORTH GEORGE E SR & DONNA L	102 BATTLES ST	PORT ST JOE	N	CITY OF PORT ST. JOE ORIG.	7/31/2018	Map
05723-000R	WILLIAMS DEVELOPMENT COMPANY	292 AVE B	PORT ST JOE	N	CITY OF PORT ST. JOE ORIG.	7/10/2014	Map
05759-000R	WILLIAMS GEORGE	255 AVE B	PORT ST JOE	N	CITY OF PORT ST. JOE ORIG.	8/18/2020	Map
05759-010R	JOSEPH DEON MONTEZ	257 AVE B	PORT ST JOE	N	CITY OF PORT ST. JOE ORIG.	9/14/2018	Map
05760-000R	FENN GEORGIA ANN	256 AVE C	PORT ST JOE	N	CITY OF PORT ST. JOE ORIG.		Map
05761-000R	PRYOR ALASHIA T & CALVIN S JR	268 AVE C	PORT ST JOE	Y	CITY OF PORT ST. JOE ORIG.	6/9/2000	Map
05762-000R	ROBINSON GEORGIA	AVE C	PORT ST JOE	N	CITY OF PORT ST. JOE ORIG. N		Map
05763-000R	RILEY CARLA OSBORNE	269 AVE B	PORT ST JOE	N	CITY OF PORT ST. JOE ORIG.	5/2/2012	Map
05763-050R	E11EVEN LLC	269 AVE B	PORT ST JOE	N	CITY OF PORT ST. JOE ORIG.	2/21/2023	Map
05764-000R	CHURCH ZION FAIR BAPTIST	280 AVE C	PORT ST JOE	N	CITY OF PORT ST. JOE ORIG.		Map
05765-000R	E11EVEN LLC	AVE B	PORT ST JOE	N	CITY OF PORT ST. JOE ORIG.	2/21/2023	Map
05766-000R	AVANT DAISY LEE	287 AVE B	PORT ST JOE	N	CITY OF PORT ST. JOE ORIG.		Map
05767-000R	CHURCH ZION FAIR BAPTIST	210 AVE C	PORT ST JOE	N	CITY OF PORT ST. JOE ORIG.		Map
05768-000R	BARNES SEDRA	202 BATTLES ST	PORT ST JOE	Y	CITY OF PORT ST. JOE ORIG.	8/22/2022	Map
05803-000R	MC NEAL LA'TRINA Y	257 AVE C	PORT ST JOE	Y	CITY OF PORT ST. JOE ORIG.	11/9/2018	Map
05804-000R	JONES LESA A & RAY O LIKELY	256 AVE D	PORT ST JOE	N	CITY OF PORT ST. JOE ORIG.	3/11/1988	Map
05805-000R	FENNELL FRANKIE H	265 AVE C	PORT ST JOE	Y	CITY OF PORT ST. JOE ORIG.	1/30/2006	Map
05806-000R	HODRICK SUSIE ESTATE	AVE D	PORT ST JOE	N	CITY OF PORT ST. JOE ORIG.		Map
05808-000R	BYRD DAVID LEE JR ET UX BYRD LOIS	280 AVE D	PORT ST JOE	Y	CITY OF PORT ST. JOE ORIG.		Map
05809-000R	FENNELL ERNEST K ET AL	271 AVE C	PORT ST JOE	N	CITY OF PORT ST. JOE ORIG.	8/1/2005	Map
05811-000R	JOHNSON HENRY A ET AL	275 AVE C	PORT ST JOE	N	SALE OF PORT ST. JOE ORIG.	8/21/2013	Map
05812-000R	DAVIS CHESTER F & FREDDIE MAE	282 AVE D	PORT ST JOE	Y	CITY OF PORT ST. JOE ORIG.	12/15/2000	Map
05813-000R	PINCKNEY CAROLYN B ET AL	293 AVE C	PORT ST JOE	Y	CITY OF PORT ST. JOE ORIG.	4/27/2018	Map

17

	05814-000R	 NEALY TWILA F BURNS	AVE D	PORT ST JOE	N	CITY OF PORT ST. JOE ORIG.	10/3/1995	Map
	05845-000R	 CHURCH PHILADELPHIA PRIMITIVE	261 AVE D	PORT ST JOE	N	MILLVIEW ADDN UNIT 1 PB 1 PG	2/16/2011	Map
	05846-000R	 CHURCH NEW COVENANT MISSIONARY	248 AVE E	PORT ST JOE	N	MILLVIEW ADDN UNIT 1 PB 1 PG	5/11/2004	Map
	05848-000R	 NEW COVENANT MISSIONARY WORLD	250 AVE E	PORT ST JOE	N	MILLVIEW ADDN UNIT 1 PB 1 PG	3/17/2015	Map
	05849-000R	 ROULHAC LUVENIA W	277 AVE D	PORT ST JOE	N	MILLVIEW ADDN UNIT 1 PB 1 PG	6/29/2012	Map
	05850-000R	 CHURCH NEW COVENANT MISSIONARY	252 AVE E	PORT ST JOE	N	MILLVIEW ADDN UNIT 1 PB 1 PG	1/8/2019	Map
	05850-001R	 FARMER ANGELA	264 AVE E	PORT ST JOE	N	MILLVIEW ADDN UNIT 2 PB 1 PG	9/28/2010	Map
	05850-050R	 HARRIS EDWARD & KIMBERLY	277 AVE D	PORT ST JOE	N	MILLVIEW ADDN UNIT 1 PB 1 PG	6/23/2020	Map
	05851-000R	 TENHOVER FRED	285 AVE D	PORT ST JOE	N	MILLVIEW ADDN UNIT 2 PB 1 PG	5/12/2023	Map
	05851-050R	 ESCOBAR FERNANDO/LAURA CRUZ	400 BATTLE ST	PORT ST JOE	N	MILLVIEW ADDN UNIT 2 PB 1 PG	10/7/2022	Map
	05852-000R	 LESLIE RAWLIS/SHARION	283 AVE D	PORT ST JOE	N	MILLVIEW ADDN UNIT 2 PB1 PG33	12/22/2008	Map
	05853-000R	 FENNELL CHARLIE JR	404 BATTLES ST	PORT ST JOE	N	MILLVIEW ADDN UNIT 2 PB 1 PG	10/2/2006	Map
	05882-000R	 JENKINS TAYLOR & SALLY	251 AVE E	PORT ST JOE	Y	MILLVIEW ADDN UNIT 1 PB 1 PG		Map
	05883-000R	 FARMER DYQUAN & ANTON GARLAND	250 AVE F	PORT ST JOE	N	MILLVIEW ADDN UNIT 2 PB 1 PGS	11/3/2020	Map
	05885-000R	 MC NAIR ERIC K DOZIER BESSIE MAE	253 AVE E	PORT ST JOE	N	MILLVIEW ADDN UNIT 2 PB 1 PGS	3/23/2021	Map
	05886-000R	 TERRA GLOBAL INVESTMENTS LLC	AVE F	PORT ST JOE	N	MILLVIEW ADDN UNIT 2 PB 1 PGS	12/8/2020	Map
	05887-000R	 TAYLOR MILTON & VIVIAN	281 AVE E	PORT ST JOE	N	MILLVIEW ADDN UNIT 2 PB 1 PGS	7/1/1983	Map
	05888-000R	 PETERSON FREDERICK LEE	254 AVE F	PORT ST JOE	Y	MILLVIEW ADDN UNIT 2 PB 1 PGS	11/18/1999	Map
	05889-000R	 MILLS LORRAINE	256 AVE F	PORT ST JOE	N	MILLVIEW ADDN UNIT 2 PB 1 PGS	2/1/2008	Map
	05890-000R	 PITTMAN DONNELL	285 AVE E	PORT ST JOE	N	MILLVIEW ADDN UNIT 2 PB 1 PGS	11/2/2022	Map
	05891-000R	 SMILEY PECOLA	258 AVE F	PORT ST JOE	N	MILLVIEW ADDN UNIT 2 PB 1 PGS		Map
	05892-000R	 PINEDA LUIS	502 BATTLE ST	PORT ST JOE	N	MILLVIEW ADDN UNIT 2 PB 1 PGS	6/8/2020	Map
	05893-000R	 WILLIAMS ROY LEE SR	260 AVE F	PORT ST JOE	Y	MILLVIEW ADDN UNIT 2 PB 1 PG		Map
	05914-000R	 EXUM JOHNESE & MARCUS MANNING	301 AVE E	PORT ST JOE	N	MILLVIEW ADDN UNIT NO 2 PB 1	5/25/2012	Map
	05915-000R	 JONES DAISY	505 BATTLES ST	PORT ST JOE	Y	MILLVIEW ADDN UNIT NO 2 PB 1	7/20/2016	Map
	05916-000R	 DANIELS CORINE	303 AVE E	PORT ST JOE	Y	MILLVIEW ADDN UNIT NO 2 PB 1	4/4/2022	Map
	05917-000R	 KING JEANETTE DOREEN RUSS WAYNE LAMONT	302 AVE F	PORT ST JOE	N	MILLVIEW ADDN UNIT NO 2 PB 1	1/28/2005	Map
	05918-000R	 ADDISON RAINE M	AVE D	PORT ST JOE	N	MILLVIEW ADDN UNIT NO 2 PB 1	10/21/1993	Map
	05919-000R	 BOLDEN EDWARD LEE & DOROTHY	309 AVE E	PORT ST JOE	Y	MILLVIEW ADDN UNIT NO 2 LOTS	9/17/2008	Map
	05920-000R	 HARRIS ROBERT EARL & PEARLY M	304 AVE F	PORT ST JOE	Y	MILLVIEW ADDN UNIT NO 2		Map
	05921-000R	 BOLDEN SHERRY L	313 AVE E	PORT ST JOE	N	MILLVIEW ADDN UNIT NO 2 PB 1	3/5/2021	Map
	05921-050R	 BOLDEN RAY C SR & CLARA	311 AVE E	PORT ST JOE	N	MILLVIEW ADDN UNIT NO 2 PB 1	3/22/2011	Map
	05922-000R	 MATHEWS LETHA INEZ	312 AVE F	PORT ST JOE	N	MILLVIEW ADDN UNIT NO 2 PB 1	8/18/2014	Map
	05923-000R	 NICKSON DONALD M & JACQUELINE	314 AVE F	PORT ST JOE	Y	MILLVIEW ADDN UNIT NO 2 PB 1	9/6/2001	Map
	05923-001R	 REGISTER TINA & TAVIA	319 AVE E	PORT ST JOE	Y	MILLVIEW ADDN UNIT NO 2 PB 1	3/5/2020	Map
	05924-	 LEWIS DARYLYNN & FAYE HACKNEY	502 PETERS ST	PORT ST	Y	MILLVIEW ADDN UNIT NO 2	10/22/2019	Map

 000R				JOE		PB 1		
 05925-000R	 GULF COUNTY ASSOCIATION FOR	506 PETERS ST	PORT ST	N		MILLVIEW ADDN UNIT NO 2 PB 1	2/11/2000	Map
 05926-000R	 HUDGINS LINDA	401 BATTLES ST	PORT ST	Y		MILLVIEW ADDN UNIT NO 2 PB 1	9/6/1989	Map
 05927-000R	 BRYANT IDA W	403 BATTLES ST	PORT ST	Y		MILLVIEW ADDN UNIT 2 PB 1 PG		Map
 05928-000R	 TILLER MICHAEL	305 AVE D	PORT ST	Y		MILLVIEW ADDN UNIT 2	8/26/2005	Map
 05929-000R	 MAIBELL GLORIA/LAVETTA BEST	302 AVE E	PORT ST	N		MILLVIEW ADDN UNIT NO 2 PB 1	7/5/2022	Map
 05930-000R	 CROSBY JOHN S & DEBORAH S	307 AVE D	PORT ST	Y		MILLVIEW ADDN UNIT NO 2 PB 1	10/5/1979	Map
 05931-000R	 BOONE CECIL R	308 AVE E	PORT ST	Y		MILLVIEW ADDN UNIT NO 2 PB 1	4/15/2018	Map
 05932-000R	 DANIELS LITASHA	311 AVE D	PORT ST	Y		MILLVIEW ADDN UNIT NO 2 PB 1	11/9/2016	Map
 05933-000R	 BURNS JARRED JR & COJEAN	312 AVE E	PORT ST	Y		MILLVIEW ADDN UNIT NO 2 PB 1		Map
 05934-000R	 LARRY RICKY & SHIRLEY	317 AVE D	PORT ST	Y		MILLVIEW ADDN UNIT NO 2 PB 1	5/19/2021	Map
 05935-000R	 BRYANT JOHNNY C & JAI A	318 AVE E	PORT ST	N		MILLVIEW ADDN UNIT NO 2 PB 1	8/10/2015	Map
 05936-000R	 RUSS LOLA	319 AVE D	PORT ST	N		MILLVIEW ADDN UNIT NO 2 PB 1		Map
 05937-000R	 MARKS SONJA L (GOLDSBOROUGH) &	320 AVE E	PORT ST	N		MILLVIEW ADDN UNIT NO 2 PB 1	9/28/2011	Map
 05938-000R	 PETERS INVESTMENT GROUP LLC	321 AVE D	PORT ST	N		MILLVIEW ADDN UNIT NO 2 PB 1	3/14/2014	Map
 05939-000R	 JONES ELIZABETH C	322 AVE E	PORT ST	N		MILLVIEW ADDN UNIT NO 2 PB 1	12/9/2020	Map
 05940-000R	 BORDERS WILLIE L JR	323 AVE D	PORT ST	N		MILLVIEW ADDN UNIT NO 2 PB 1	2/25/2005	Map
 05941-000R	 PETERS NATHAN JR	404 PETERS ST	PORT ST	Y		MILLVIEW ADDN UNIT NO 2 PB 1	12/19/2014	Map
 05943-000R	 HALL ESSIE B	301 AVE C	PORT ST	Y		MILLVIEW ADDN UNIT NO 2 PB 1	12/16/1965	Map
 05944-000R	 CHURCH MOUNT CARMEL BAPTIST	300 AVE D	PORT ST	N		MILLVIEW ADDN UNIT NO 2 PB 1	2/22/2001	Map
 05945-000R	 BAILEY CARRIE R	303 AVE C	PORT ST	N		MILLVIEW ADDN UNIT NO 2 PB 1	11/15/1976	Map
 05946-000R	 WARE ARGENE	305 AVE C	PORT ST	Y		MILLVIEW ADDN UNIT NO 2 PB 1	9/1/1986	Map
 05947-000R	 BRYANT KENDRICK E AND/OR	306 AVE D	PORT ST	N		MILLVIEW ADDN UNIT NO 2 PB 1	7/5/2013	Map
 05948-000R	 WILLIAMS DEVELOPMENT LLC	307 AVE C	PORT ST	N		MILLVIEW ADDN UNIT NO 2 PB 1	12/16/2015	Map
 05949-000R	 GRANGER ANNIE G MRS	308 AVE D	PORT ST	Y		MILLVIEW ADDITION UNIT NO. 2	4/12/2019	Map
 05950-000R	 WILLIAMS DEVELOPMENT CO. LLC	309 AVE C	PORT ST	N		MILLVIEW ADDITION UNIT NO. 2	4/7/2014	Map
 05951-000R	 BEST EDITH THOMAS & JONATHAN	310 AVE D	PORT ST	Y		MILLVIEW ADDITION UNIT NO. 2	8/20/2010	Map
 05952-000R	 CARUTHERS ROSA & TIA S RUSS	AVE C	PORT ST	N		MILLVIEW ADDITION UNIT NO. 2	7/3/2007	Map
 05953-000R	 TERRA GLOBAL INVESTMENTS LLC	AVE C	PORT ST	N		MILLVIEW ADDITION UNIT NO. 2	11/3/2020	Map
 05954-000R	 BEST EDITH D & BRIDGETT COLLINS	316 AVE D	PORT ST	N		MILLVIEW ADDITION UNIT NO. 2	9/4/2019	Map
 05955-000R	 BOLDEN DANNIE E II ET AL	AVE C	PORT ST	N		MILLVIEW ADDITION UNIT NO. 2	7/7/2011	Map
 05956-000R	 HAMILTON HEIR OF DORIS	318 AVE D	PORT ST	N		MILLVIEW ADDITION UNIT NO. 2		Map
 05957-000R	 BRYANT ROSALIND C	317 AVE C	PORT ST	Y		MILLVIEW ADDITION UNIT NO. 2	5/27/1993	Map
 05958-000R	 SIMMONS MICHAEL D ET AL	320 AVE D	PORT ST	N		MILLVIEW ADDITION UNIT NO. 2	8/6/2019	Map
 05959-000R	 MC NAIR WILLIE J & MARIAN	319 AVE C	PORT ST	N		MILLVIEW ADDITION UNIT NO. 2	11/19/2014	Map
 05960-	 MC NAIR WILLIE	321 AVE C	PORT ST	Y		MILLVIEW ADDITION UNIT	11/19/2014	Map

000R				JOE		NO. 2		
05961-000R	SHACKELFORD KENDRA SHELINE	322 AVE D	PORT ST	N		MILLVIEW ADDITION UNIT NO. 2	12/15/2021	Map
05962-000R	DAWSON ANNIE	323 AVE C	PORT ST	N		MILLVIEW ADDITION UNIT NO. 2		Map
05965-000R	PHILLIPS TRISHA(TRUSTEE) ET AL	304 PETERS ST	PORT ST	N		MILLVIEW ADDITION UNIT NO. 2	5/26/2015	Map
05966-000R	DAVIS MARVIN & JOYCE	303 AVE B	PORT ST	N		MILLVIEW ADDITION UNIT NO. 2	5/28/2013	Map
05967-000R	DAVIS MARVIN JEROME ET AL	301 AVE B	PORT ST	N		MILLVIEW ADDITION UNIT NO. 2	7/1/1983	Map
05968-000R	PETERS NATHAN III	302 AVE C	PORT ST	N		MILLVIEW ADDITION UNIT NO. 2	12/19/1995	Map
05969-000R	SIMS DAN EST	300 AVE C	PORT ST	N		MILLVIEW ADDITION UNIT NO. 2		Map
05970-000R	WALKER ARTHUR L & HELEN YVONNE	305 AVE B	PORT ST	N		MILLVIEW ADDITION UNIT NO. 2	2/2/2003	Map
05971-000R	COACHMAN MARY JOYCE	AVE C	PORT ST	N		MILLVIEW ADDITION UNIT NO. 2		Map
05973-000R	RAINES JACQUELYN ET AL	310 AVE C	PORT ST	N		MILLVIEW ADDITION UNIT NO. 2	6/19/2003	Map
05974-000R	PITTMAN REI ET AL	309 AVE B	PORT ST	N		MILLVIEW ADDITION UNIT NO. 2		Map
05975-000R	WHITLEY VANESSA ET AL TRUSTEES	312 AVE C	PORT ST	N		MILLVIEW ADDITION UNIT NO. 2	5/18/2012	Map
05977-000R	MONETTE CLARENCE MONETTE AUDREY	313 AVE B	PORT ST	Y		MILLVIEW ADDITION UNIT NO. 2		Map
05978-000R	BRYANT GEORGE IV & DENNIS	316 AVE C	PORT ST	N		MILLVIEW ADDITION UNIT NO 2	8/31/2001	Map
05979-000R	CROSBY JOHN S & DEBORAH S	315 AVE B	PORT ST	N		MILLVIEW ADDITION UNIT NO 2 PB	10/2/2012	Map
05980-000R	DAVIS ANTHONY P	318 AVE C	PORT ST	N		MILLVIEW ADDITION UNIT NO. 2	3/23/2017	Map
05981-000R	WALKER BARBARA N & LINNETTE K	317 AVE B	PORT ST	Y		MILLVIEW ADDITION UNIT NO. 2	6/1/2016	Map
05982-000R	DAVIS ANTHONY	320 AVE C	PORT ST	N		MILLVIEW ADDITION UNIT NO. 2	11/4/2005	Map
05983-000R	MIDDLETON EVALINA ET AL	319 AVE B	PORT ST	N		MILLVIEW ADDITION UNIT NO. 2	8/25/2022	Map
05984-000R	SPEARS CLOTEL D (WILLIAMS)	324 AVE C	PORT ST	N		MILLVIEW ADDITION UNIT NO. 2	11/4/1998	Map
05984-050R	DAVIS ANTHONY PEREZ	AVE C	PORT ST	N		MILLVIEW ADDITION UNIT NO. 2	2/3/2022	Map
05995-000R	BUIE EARA W	301 AVE A	PORT ST	Y		MILLVIEW ADDITION UNIT NO. 2	11/13/2009	Map
05996-000R	HAYES MAMIE F	302 AVE B	PORT ST	Y		MILLVIEW ADDITION UNIT NO. 2	2/20/2015	Map
05997-000R	FIELDS EDDIE C	105 BATTLES ST	PORT ST	Y		MILLVIEW ADDITION UNIT NO. 2	2/17/2014	Map
05998-000R	HARRIS ARNISHA L	305 AVE A	PORT ST	Y		MILLVIEW ADDITION UNIT NO. 2	9/27/2019	Map
05999-000R	STALLWORTH ANNIE	304 AVE B	PORT ST	N		MILLVIEW ADDITION UNIT NO. 2		Map
06000-000R	D FREE MANAGEMENT LLC	307 AVE A	PORT ST	N		MILLVIEW ADDITION UNIT NO. 2	11/5/2021	Map
06001-000R	MC GEE CONNIE	308 AVE B	PORT ST	Y		MILLVIEW ADDITION UNIT NO. 2	7/5/2022	Map
06002-000R	CHAMBERS SHETETA ET AL	309 AVE A	PORT ST	N		MILLVIEW ADDITION UNIT NO. 2	3/13/2023	Map
06003-000R	GATHERS IRIS L	310 AVE B	PORT ST	Y		MILLVIEW ADDITION UNIT 2	9/17/2003	Map
06004-000R	FRANKLIN VERLINE ET AL	311 AVE A	PORT ST	Y		MILLVIEW ADDITION UNIT NO. 2	1/15/2014	Map
06005-000R	LIKELY RAY & MILLER WILLIE JR	AVE B	PORT ST	N		MILLVIEW ADDITION UNIT NO. 2	3/27/2014	Map
06006-000R	SHACKLEFORD ARCHIE JR	315 AVE A	PORT ST	Y		MILLVIEW ADDITION UNIT NO. 2	10/21/1993	Map
06007-000R	LIKELY RAY O & MINNIE	316 AVE B	PORT ST	Y		MILLVIEW ADDITION UNIT NO. 2		Map
06008-000R	ANTHONY JAMES BERNARD &	319 AVE A	PORT ST	Y		MILLVIEW ADDITION UNIT NO. 2	1/17/1997	Map

 06009-000R	 BEARD ROOSEVELT SR &	318 AVE B	PORT ST JOE	N	MILLVIEW ADDITION UNIT 2	9/13/2002	Map
 06010-000R	 WELCH ELMER D	320 AVE B	PORT ST JOE	Y	MILLVIEW ADDITION UNIT NO. 2	1/5/1993	Map
 06022-000R	 RILEY TARUS & LINDA HORNE	313 AVE A	PORT ST JOE	N	MILLVIEW ADDITION UNIT NO. 2	3/1/2021	Map

The Property Appraiser makes every effort to produce the most accurate information possible. No warranties, expressed or implied, are provided for the data herein, its use or interpretation. The assessment information is from the last certified tax roll. All other data is subject to change. This website is NOT TO BE USED FOR FINANCING PURPOSES, INSURANCE PURPOSES, AND/OR ADDRESS VERIFICATION! If you need address verification contact the Emergency Management Addressing office at 850-229-9110.
[User Privacy Policy](#)
[GDPR Privacy Notice](#)



[Last Data Upload: 2023-06-19 9:48:10 AM](#)

Version 3.1.14

BROWNFIELDS AREAS- Four potential individual assessments areas included here.

Details of MLK properties and Battles Street properties are included separately from these large-scale lands



Overview

Parcel ID	0483-018	Alternate ID	0483018	Owner Address	CITY OF PORT ST JOE
Sec/Twp/Rng	36-7S-11W	Class	MUNICIPAL		
Property Address	401 PETERS ST	Acreage	10.66		
	PORT ST JOE				
District	5				
Brief Tax Description	5.3617 R.11 S.178 R.11 (Notes to be viewed on legal documents)				

Date created: 6/20/2023
Last Data Updated: 6/17/2023 12:48:10 PM
Download by:



Overview

Parcel ID	0483-015R	Alternate ID	0483015R	Owner Address	CITY OF PORT ST JOE
Sec/Twp/Rng	36-7S-11W	Class	MUNICIPAL		
Property Address	PETERS ST & KENNY ST	Acreage	1.22		
	PORT ST JOE				
District	5				
Brief Tax Description	5.3617 R.11 S.178 R.11 (Notes to be viewed on legal documents)				

Date created: 6/20/2023
Last Data Updated: 6/17/2023 12:48:10 PM
Download by:



Overview

Parcel ID	0491-002R	Alternate ID	0491002R	Owner Address	CITY OF PORT ST JOE
Sec/Twp/Rng	1-3S-11W	Class	MUNICIPAL (VAC)		
Property Address	216 AVE A	Acreage	5.21		
	PORT ST JOE				
District	5				
Brief Tax Description	5.162178 R.11 S.21 AC VAC (Notes to be viewed on legal documents)				

Date created: 6/20/2023
Last Data Updated: 6/17/2023 12:48:10 PM
Download by:



Overview

Parcel ID	0487-002	Alternate ID	0487002	Owner Address	TRE STATE COMPANY
Sec/Twp/Rng	1-3S-11W	Class	VACANT		
Property Address	NEA	Acreage	12.76		
	PORT ST JOE				
District	5				
Brief Tax Description	5.11881117 R.12 AC VAC (Notes to be viewed on legal documents)				

Date created: 6/20/2023
Last Data Updated: 6/17/2023 12:48:10 PM
Download by:



Overview

Parcel ID	0473-100R	Alternate ID	0473100R	Owner Address	CHURCH PHILADELPHIA PRIMITIVE
Sec/Twp/Rng	36-7S-11W	Class	VACANT		
Property Address	HOBBSICK ST	Acreage	1.4		
	PORT ST JOE				
District	5				
Brief Tax Description	5.35823617 R.11 S.160 AC VAC (Notes to be viewed on legal documents)				

Date created: 6/20/2023
Last Data Updated: 6/17/2023 12:48:10 PM
Download by:

22

Jim Anderson

From: Rex Buzzett
Sent: Tuesday, August 22, 2023 9:45 AM
To: Jim Anderson
Subject: Fw: Port St Joe Salt Air Farmers Market relocation

From: John Parker <info@saltairmarket.com>
Sent: Tuesday, August 15, 2023 9:38 AM
To: Rex Buzzett <rbuzzett@psj.fl.gov>
Cc: PSJSAFMB <PSJSAFMB@saltairmarket.com>
Subject: Port St Joe Salt Air Farmers Market relocation

Greetings Mr. Mayor:

After some discussion within the group and appreciating the need to free up parking in downtown Port St Joe, the market will be able to move effective 11/4/23.
Providing that Porta Johnnys are available.

After the 11/4/23 market the next markets will occur on 11/18/23 and 12/2/23 at the new market site.

We would like permission to close Miss Zola's Dr to traffic. The closure would start on Harbor View and extend down Miss Zola's Dr to the Promenade walkway.

The traffic closure would be in effect during the hours of 6am to 2pm during market events. If the city needs new signage to effect the traffic closure the Port St Joe Salt Market would be glad to fund that purchase.

We would like to ensure that there will be Porta Johnnys on site for the above market dates.

Thank You,

John Parker
404-906-2637

Jim Anderson

From: Larry McClamma
Sent: Monday, August 28, 2023 1:39 PM
To: Jim Anderson
Cc: Charlotte Pierce; Rex Buzzett
Subject: Chemical Bids
Attachments: Bids for Chemicals SWTP 2023.pdf

Jim,

I have looked over the attached bids received for chemicals for the SWTP. I would like to recommend we ask the board to accept the low bid by Thatcher for **Liquid Ferric Sulfate**, and also the low bid from Univar Solutions for **50% Membrane Caustic Soda**. I would like to also lock in the bid received by Odyssey Manufacturing for **Sodium Hypochlorite** for one year. They were the lone bid received but are usually lower in price than their competitors.

Larry G. McClamma
Plant Manager
City of Port St. Joe SWTP
(850)229-1421

Port St. Joe Police Department

410 Williams Avenue, Port St. Joe, FL 32456



August 30, 2023

To the City of Port St. Joe Commission,

The Port Saint Joe Police Department (PSJPD) requests to change the status of Vehicle #103 a 2012 Ford F-150, VIN# 1FTEW1CM7CFC90232, Tag# 228054, Mileage 156616 to Surplus Property

Thank you for your consideration,

A handwritten signature in blue ink, appearing to read 'Jake Richards', with a long horizontal flourish extending to the right.

Jake Richards
Chief of Police

Grants Updated- 9/5/23

Title	Amount	Status
NWFWMD/NERDA	\$971,850	Draft Stormwater Master Plan Complete. Water Quality portion is on hold.
FDOT/SCOP	\$397,375	Application for resurfacing of first Street from Hwy 98 to Hwy 71. Approved for 21/22 funding
FDEM	\$660,943 \$5,000	Hazard Mitigation. Elevation of (12) lift stations and switch gear for Washington Gym Generator Power. Submitted 3/6/20. 25% match. Approved 12/16/22
FEMA	1.4M	Clifford Sims Park Repairs due to Hurricane Michael. Approved 4/21/23
FDEP/SRF	\$4,537,600	Application submitted for Construction of Long Ave. Sewer Line and Lift Station. Grant \$3,630,080 and Loan \$907,520 Combo 80/20. Approved, Notice of Award has been issued.
Historic Resources/Hurricane Michael	\$497,495	Centennial Bldg. Rehab. Grant awarded. The project has been re-bid.
CDBG-DR	\$9,996,000	Sewer Rehab- City Wide. Approved 5/21. CCTV work approved.
CDBG-DR	\$8,566,469	Police/Fire Station. Application not approved. Re-submitted in Round two of funding on 9/15/21. Application not approved.
CDBG-DR	\$4,987,330	Intelligent Stormwater on MLK-FAMU. Application not approved.
FDOT/SCOP	\$479,428	Madison Street from Garrison to Long Ave Re-surfacing. Approved. 100% Plan Set sent to FDOT
National Park System/Hurricane Michael	\$83,000	Washington Gym Rehabilitation. Submitted by UF. Approved and will be administered thru the State of Florida Division of Historical Resources
Historic Resources/Hurricane Michael	\$327,707	Cape San Blas Lighthouse Complex. The project has been re-bid.
USDA	\$4,000,000	Potential 65% loan/35% grant for new Government Complex. The project is on hold.
COVID-19 Rescue Plan	\$1,786,545	Grant Agreement signed 9/15/21. Funds received. \$1,000,000 allocated for a Sports Complex & \$786,545 for Road Paving.
FDEO	\$675,426.00	Commercial District Waterline Replacement. Grant Approved 4/8/22. Phase I out for bids.
FDEP Water Protection Funds	\$965,000	System Wide Septic to Sewer for 175 connections. Grant Application approved 11/10/21. Accepting Applications for service.
FDEP Water Protection Funds	\$4,300,000	Beacon Hill Sewer. Grant Application Approved 11/9/21. The collection system is out for bids and the lift station is being constructed.
FDEP Water Protection Funds	\$1,834,401.60	Pipe Replacement under the 10 th Street Park. Grant Application submitted 7/15/21. Was not approved.

CDBG- DR Phase II	\$6,654,566	Road & Stormwater Repairs. Application submitted 9/15/21. Application not approved.
FDEP	\$218,895	Resilient Florida (Study of PSJ). Submitted 8/30/21, Working with UF Approved, waiting.
FRDAP	\$150,000	Core Park Splash Pad & Restroom, 25% City Match. Submitted 8/27/23. Second Request.
FDEP	\$145,000	Wastewater Treatment Plant Feasibility Study, submitted 8/22. Was not Approved.
FDOT/SCOP	\$575,417.65	Application for re-surfacing Allen Memorial. Approved on 8/23/22 for the 2024 fiscal year.
Legislative Request Rep. Shoaf	\$500,000 \$2,000,000	Core Park Stage Field of Dreams, both submitted on 7/8/22 for Grants thru DEO
NOAA	\$280,000	Stormwater Management (H&H) Study, Approved 4/21/23
FDOT	\$100,000	Hwy 98 Beautification Grant, Approved 12/16/22. Coastal has completed the design.
Legislative Request	\$1,200,000 \$1,500,000	Field of Dreams- Was not approved Road Paving, both submitted by Clark Smith approved in the 23/24 State Budget
FDOT/SCOP	\$497,055.44	Road Paving from Hwy 98 to MLK on Ave. C & D. Application submitted 3/23. Was not Approved

To: Jim Anderson, City Manager
Date: August 31, 2023
Re: PDRB Membership Applications

The following individuals have submitted their application for consideration to serve on the Planning, Development, and Review Board.

Elias, James E.
Karagiannis, Chris G.
Long, Edgar E.
Woodrick, Walter L.


Charlotte M. Pierce, City Clerk